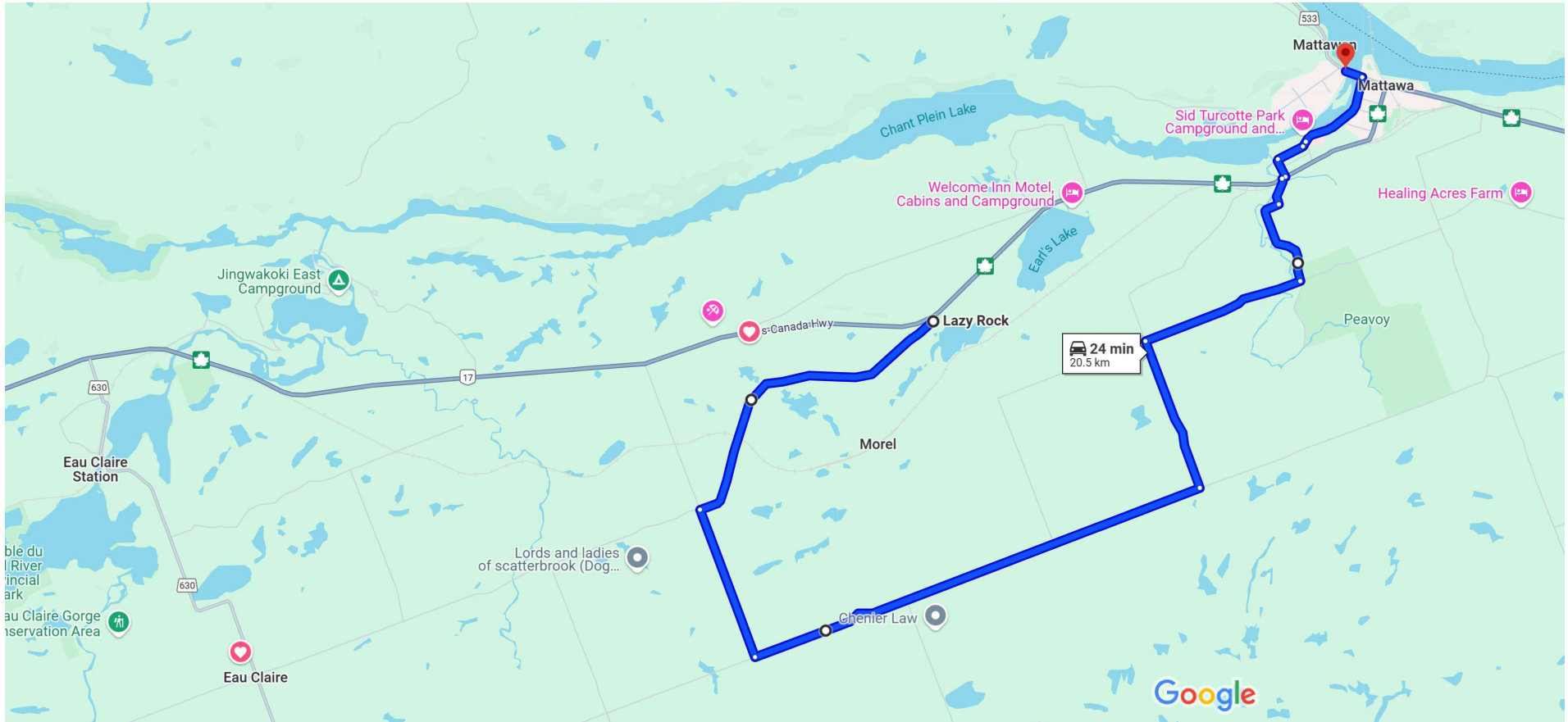


Lazy Rock, 28 Taggart Lake Rd, Mattawa, ON P0H 1V0 to Mattawa, Ontario P0H 1V0

Drive 20.5 km, 24 min



Lazy Rock to VMUTS Trails Multiple trail heads available refer to VMUTS map after bridge in Mattawa





Map data ©2024 Google 1 km


Lazy Rock


28 Taggart Lake Rd, Mattawa, ON P0H 1V0


Take Taggart Lake Rd and Papineau Rd to Trans-Canada Hwy/ON-17 in Mattawa


-  1. Head southwest on Taggart Lake Rd, 21 min (18.3 km)
Boundary Rd


 4.3 km
-  2. Turn left onto Boundary Rd


 2.0 km
-  3. Turn left onto Papineau Rd

 6.1 km
-  4. Turn left onto Chenier Rd

 2.0 km
-  5. Turn right onto Richards Rd


 2.1 km
-  6. Turn left onto Jodouin Rd


 1.3 km
-  7. Turn left onto Donald St


 350 m
-  8. Turn right onto Trans-Canada Hwy/ON-17



 7 sec (48 m)


Take Mattawan St to First St/ON-533 N

-
- 4 min (1.9 km)
-  9. Turn left onto Louis St

 250 m
 -  10. Continue onto James St

 350 m
 -  11. Slight left to stay on James St

 72 m
 -  12. Continue onto Mattawan St/Turcotte Park Rd
 Continue to follow Mattawan St

 1.2 km
 -  13. Turn left onto First St/ON-533 N

 2 min (230 m)